

**इलाहाबाद विकास प्राधिकरण, इलाहाबाद****विकास प्राधिकरण की अभ्युक्ति एवं पूर्णता प्रमाण-पत्र :**

श्री राजेन्द्र सिंह पुत्र स्व0 छेदा लाल द्वारा प्लॉट पोर्शन आरू प्रिम्सिसर नं0 70/85/34 नजूल फी होल्ड उपविभाजित भूखण्ड स० A-3 सिविल स्टेशन, लाल बहादुर शास्त्री मार्ग (एलियन रोड) इलाहाबाद (क्षेत्रफल 310.31 वर्गमीटर) पर निर्मित व्यवसायिक गवन पर दिये गये उपरोक्त प्रमाण-पत्र का परीक्षण प्राधिकरण के अवर अभियन्ता श्री गौरी शंकर, सहायक अभियन्ता श्री मानवेन्द्र सिंह तथा मुख्य नगर नियोजक श्री पी0के0 चौलंकी द्वारा कर लिया गया है। स्थल पर निर्माण एवं विकास कार्य प्राधिकरण द्वारा स्वीकृत मानचित्र परमिट संख्या-37/प्र0अ0-मवन/जोन-1/व्यव0/2011-12 दिनांक 14.06.2013 के अनुरूप सही पाया गया है। आर्किटेक्ट द्वारा प्रस्तुत अभिलेख को संज्ञान में लेते हुए उपाध्यक्ष महोदय के अनुमोदन आदेश दिनांक 15 06-2015 के क्रम में उ0प्र0 नगर नियोजन एवं विकास अधिनियम 1973 की धारा-15क(2) के अन्तर्गत पूर्णता प्रमाण-पत्र जारी किया जाता है।


1- आर्किटेक्ट का प्रमाण-पत्र।

हस्ताक्षर पदनाम : जोनल अधिकारी/  
प्र0अ0(त0स0 2)

गै.अ.अ.

प्रभारी अधिकारी

03/प्र0अ0(त0स0-2)जोन-1/C.C/2015 16

कार्यालय की मुहर  सचिव

दिनांक : 18/06/2015

दिनांक : 18 जून, 2015

ARCHITECT-

THIS IS CERTIFIED THAT BUILDING PLAN IS AS PER BY LAWS OF 2008 AND MASTER PLAN 2021

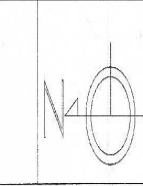
OWNER-

SRI. RAJENDRA SINGH S/O SRI. CHHEDA LAL YADAV

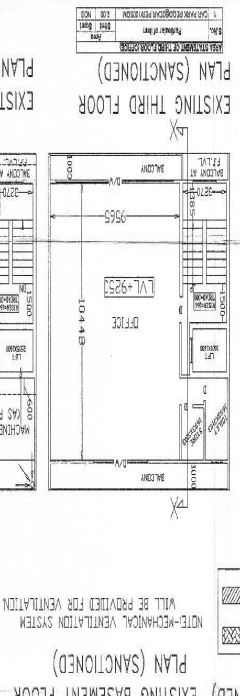
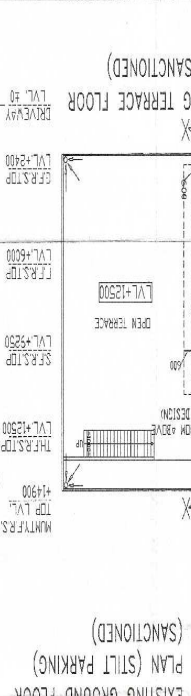
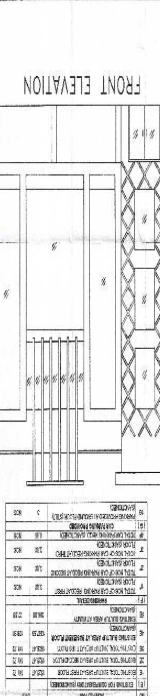
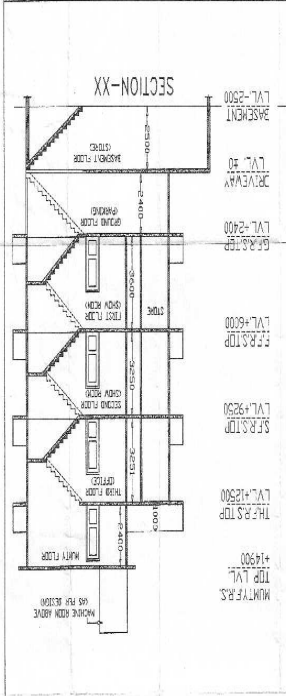
OWNER-

AT PART PORTION OF PREMISES NO-70/58/34, FREE HOLD SITE NO. A/3, AT LAL BAHADUR SHASTRI MARG (E/EN ROAD), CIVIL STATION, ALHABAD

PROJECT- COMPLETE BUILDING PLAN OF COMMERCIAL BUILDING

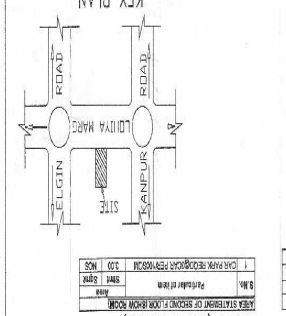


PROJECT- COMPLETE BUILDING PLAN OF COMMERCIAL BUILDING



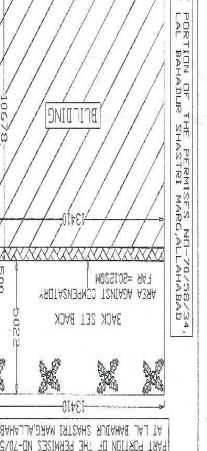
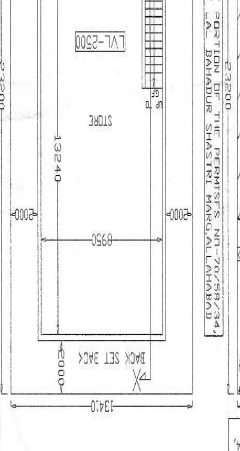
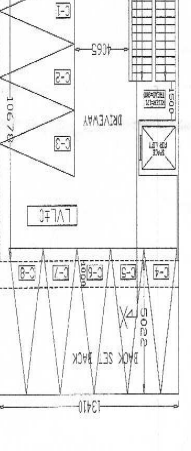
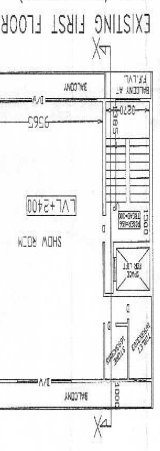
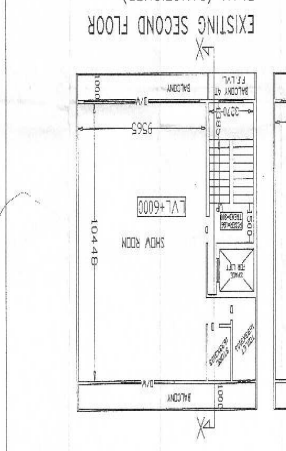
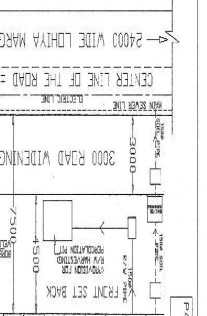
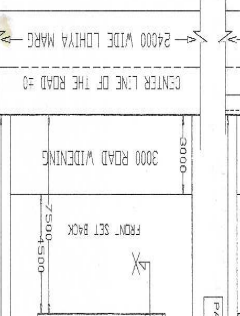
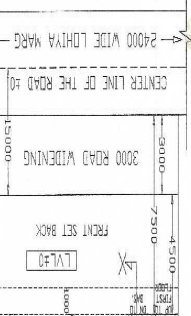
SCHEDULE OF OPENING (SQ.METERS)

NO.	DESCRIPTION	AREA
1	DOOR	1.20
2	WINDOW	15.00
3	...	...
4	...	...
5	...	...
6	...	...
7	...	...
8	...	...
9	...	...
10	...	...
11	...	...
12	...	...
13	...	...
14	...	...
15	...	...
16	...	...
17	...	...
18	...	...
19	...	...
20	...	...
21	...	...
22	...	...
23	...	...
24	...	...
25	...	...
26	...	...
27	...	...
28	...	...
29	...	...
30	...	...
31	...	...
32	...	...
33	...	...
34	...	...
35	...	...
36	...	...
37	...	...
38	...	...
39	...	...
40	...	...
41	...	...
42	...	...
43	...	...
44	...	...
45	...	...
46	...	...
47	...	...
48	...	...
49	...	...
50	...	...



AREA STATEMENT OF FIRST FLOOR SHOW ROOM

NO.	DESCRIPTION	AREA
1	...	...
2	...	...
3	...	...
4	...	...
5	...	...
6	...	...
7	...	...
8	...	...
9	...	...
10	...	...
11	...	...
12	...	...
13	...	...
14	...	...
15	...	...
16	...	...
17	...	...
18	...	...
19	...	...
20	...	...
21	...	...
22	...	...
23	...	...
24	...	...
25	...	...
26	...	...
27	...	...
28	...	...
29	...	...
30	...	...
31	...	...
32	...	...
33	...	...
34	...	...
35	...	...
36	...	...
37	...	...
38	...	...
39	...	...
40	...	...
41	...	...
42	...	...
43	...	...
44	...	...
45	...	...
46	...	...
47	...	...
48	...	...
49	...	...
50	...	...



ARCHITECT-

OWNER-

OWNER-

PROJECT- COMPLETE BUILDING PLAN OF COMMERCIAL BUILDING

THIS IS CERTIFIED THAT BUILDING PLAN IS AS PER BY LAWS OF 2008 AND MASTER PLAN 2021

SRI. RAJENDRA SINGH S/O SRI. CHHEDA LAL YADAV

OWNER-

AT PART PORTION OF PREMISES NO-70/58/34, FREE HOLD SITE NO. A/3, AT LAL BAHADUR SHASTRI MARG (E/EN ROAD), CIVIL STATION, ALHABAD

PROJECT- COMPLETE BUILDING PLAN OF COMMERCIAL BUILDING

PROJECT- COMPLETE BUILDING PLAN OF COMMERCIAL BUILDING

PROJECT- COMPLETE BUILDING PLAN OF COMMERCIAL BUILDING